

ROAD SIGN CHART

WARNING SIGNS



FEWER LANES AHEAD



CROSSROAD



DIVIDED HIGHWAY



TWO WAY TRAFFIC



END
 FREEWAY
 1/2 MI



WINDING ROAD



RIGHT TURN
 25



STOP AHEAD



YIELD AHEAD



RAILROAD
 CROSSING



4
 TRACKS



SLIPPERY ROAD



NO
 PASSING
 ZONE



MERGING LANE



THRU
 TRAFFIC
 MERGE
 LEFT



LANE
 ENDS
 MERGE
 LEFT



TRAFFIC SIGNAL



BICYCLE TRAFFIC



SCHOOL
 BUS STOP
 400FT



PEDESTRIAN
 TRAFFIC



ROAD
 NARROWS



PAVEMENT
 ENDS



SOFT
 SHOULDER



SLIDE
 AREA



NARROW
 BRIDGE



FLOODED



CROSS
 TRAFFIC
 AHEAD




ROUGH
 ROAD



9%
 GRADE



SCHOOL
 XING



DIRECTIONAL
 ARROW



TRUCK ROLLOVER
 REDUCE SPEED



SHARP TURN
 REDUCE SPEED



T-INTERSECTION



SIGNAL
 AHEAD

REGULATORY SIGNS



STOP



YIELD



WRONG
 WAY



DO NOT
 ENTER



NO LEFT TURN



NO PARKING



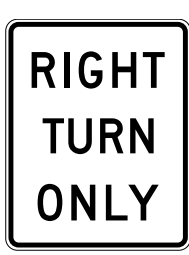
NO U-TURN



NO
 PARKING
 ANY TIME



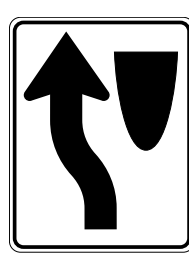
DO
 NOT
 PASS



RIGHT
 TURN
 ONLY



KEEP
 RIGHT



KEEP LEFT

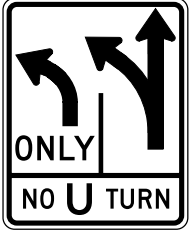
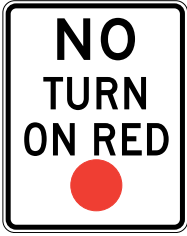


TWO WAY LEFT
 TURN
 ONLY



SLOWER
 TRAFFIC
 KEEP
 RIGHT

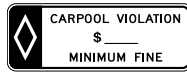
REGULATORY SIGNS (Continued)



CENTER OR LEFT TURN LANE


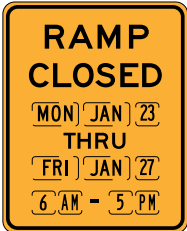
LEFT OR U-TURN

CENTER OR RIGHT TURN LANE



HOV FINE

ROAD CONSTRUCTION SIGNS



FLAGMAN AHEAD

SLOW MOVING VEHICLE

GUIDE AND RECREATIONAL SIGNS



AIRPORT



DISABLED

TELEPHONE

HOSPITAL

CAMPING